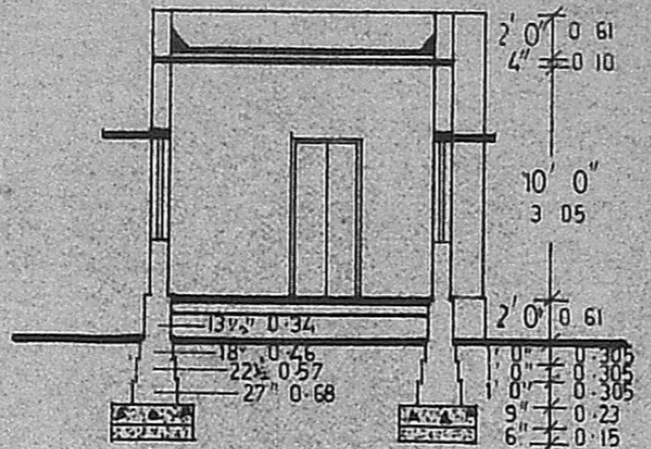
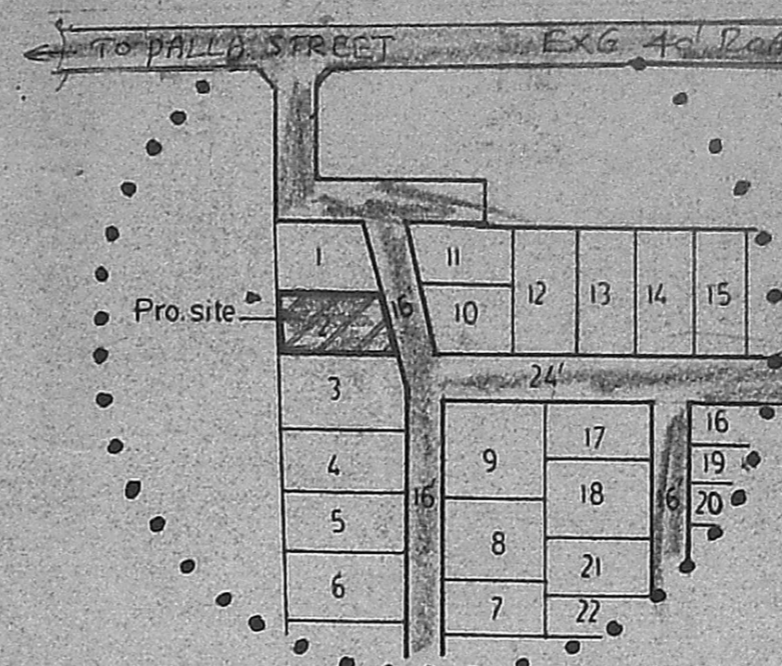


Front Elevation



Section on "XX"



Key plan

MMDA [A]/PP No. /  
 C No. A/8941/91  
 A.S.  
 Scrutiny 29/4/91  
 PART I

Specifications  
 1 PCC 1:4:8 for foundation & flooring.  
 2 Brick work in c.m.  
 3 CC 1:2:4 for all r.c.s works.  
 4 Plastering in c.m. 1:2:4.  
 5 Mosaic tiles for flooring.  
 6 Country wood doors / windows.



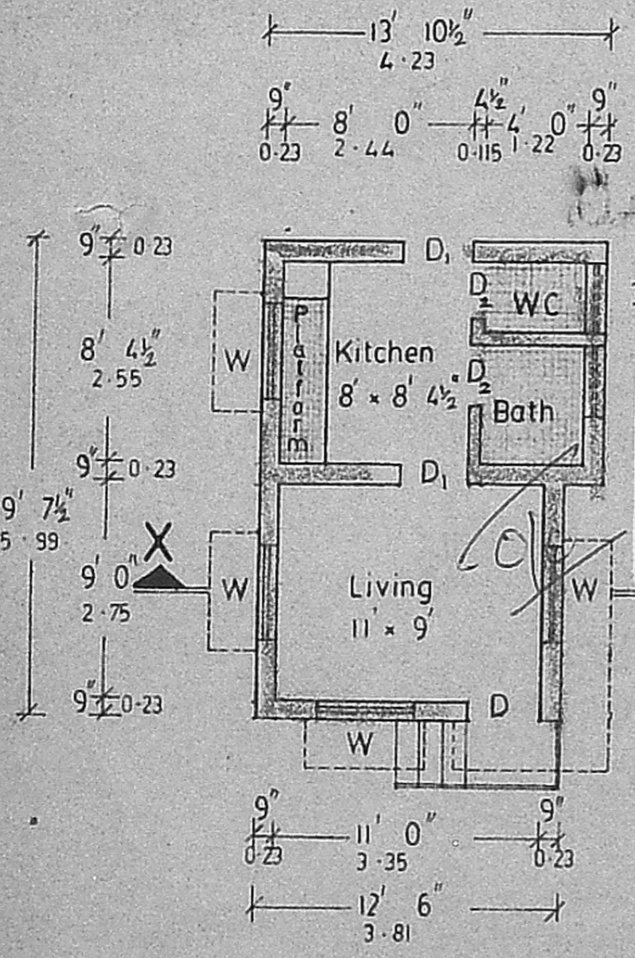
Joinery details

D Doors	3' 3" x 6' 6"	1-00 x 2-00
D <sub>1</sub> "	3' 0" x 6' 6"	0-91 x 2-00
D <sub>2</sub> "	2' 6" x 6' 0"	0-76 x 1-83
W Windows	4' 0" x 4' 0"	1-22 x 1-22
V Ventilators	3' 0" x 2' 0"	0-91 x 0-76

Plan showing the proposed building in plot no:2 s.no 129/6, at GANESH NAGAR Thirunindravur village sriperumbudur taluk, chengai anna district.

Scale 1:100

Area statement		Colour index	
Plot extent	1800 Sft 167.4 m <sup>2</sup>	Proposal	●
Plinth area	258 Sft 24.0 m <sup>2</sup>	Boundary	●
FSI	0.14	Sewer line	○
Coverage	14%	Road / Street	●



Gr. floor plan

S. NO: 129/5

40' 0" 12-20

Planning Permit No. A/602/91

**APPROVED**

SUBJECT TO THE CONDITIONS IN THIS OFFICE LETTER.

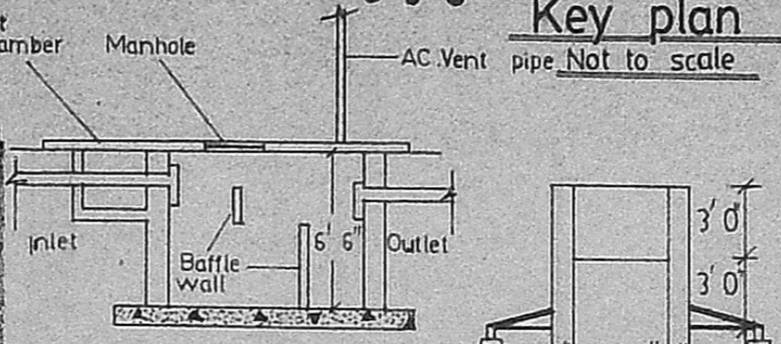
No. A/8941/91 Date 29.5.91

FOR MEMBERS SECRETARY  
 MADRAS MUNICIPAL CORPORATION  
 DEVELOPMENT AUTHORITY  
 MADRAS 600 053

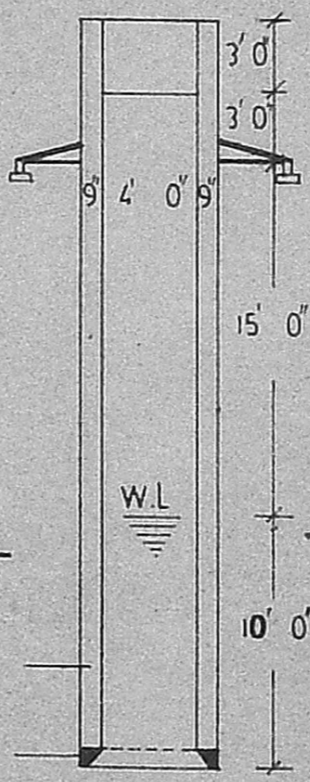
16' Road

Site plan

Scale 1:200



Septic tank details



Well details

**SAROJJ BUILDERS**  
 ENGINEERS & CONTRACTORS  
 NO 82 MOUNASAMY MUTT ROAD  
 AMBATTUR MADRAS 600 053

*K. Shanmuga Sundaram*  
**K. Shanmuga Sundaram, D.C.R.E.**  
 LICENCED SURVEYOR & CONSULTING ENGINEER  
 Thirunindravur Town Panchayat  
 369, M. T. H. Road,  
 Thirunindravur. R. S-602 024

Licensed Surveyor

Owner